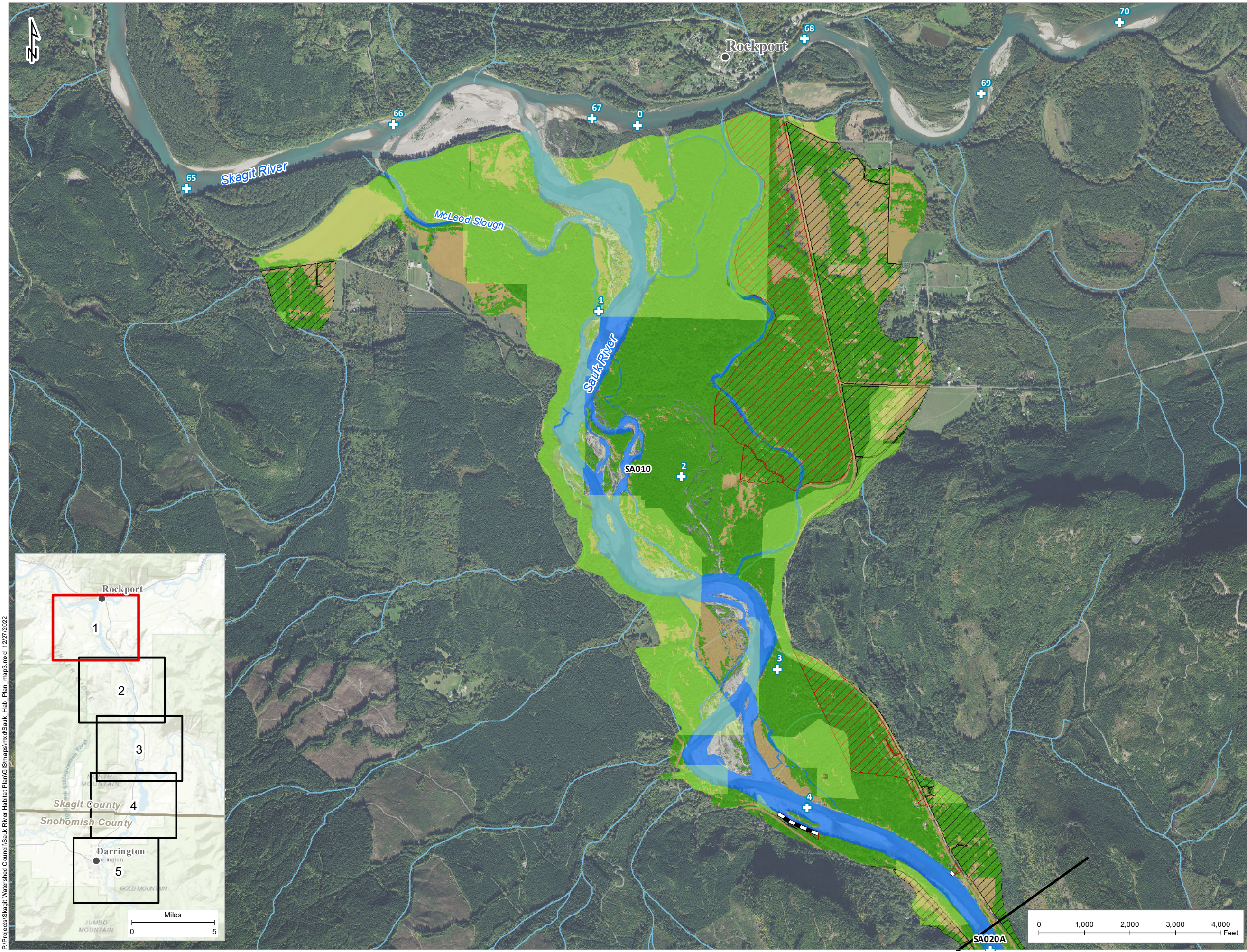

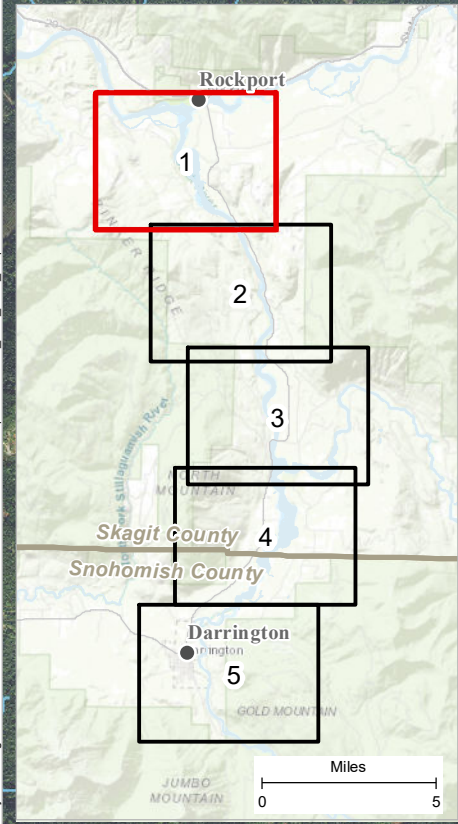


SAUK RIVER HABITAT PROTECTION AND RESTORATION PLAN

Map 3 - Page 1. Priority Areas for Protection of High Quality Habitats



- Stream Gage (USGS)
- Tribal Reservation and Trust Lands
- City Limits
- Reach Breaks
- River Miles (USGS)
- Hydromodifications (USIT)
- Protected Land
- Forested Areas
- Unforested Areas
- River Channels (2015)
- Isolated Habitat
- Shadowed Habitat

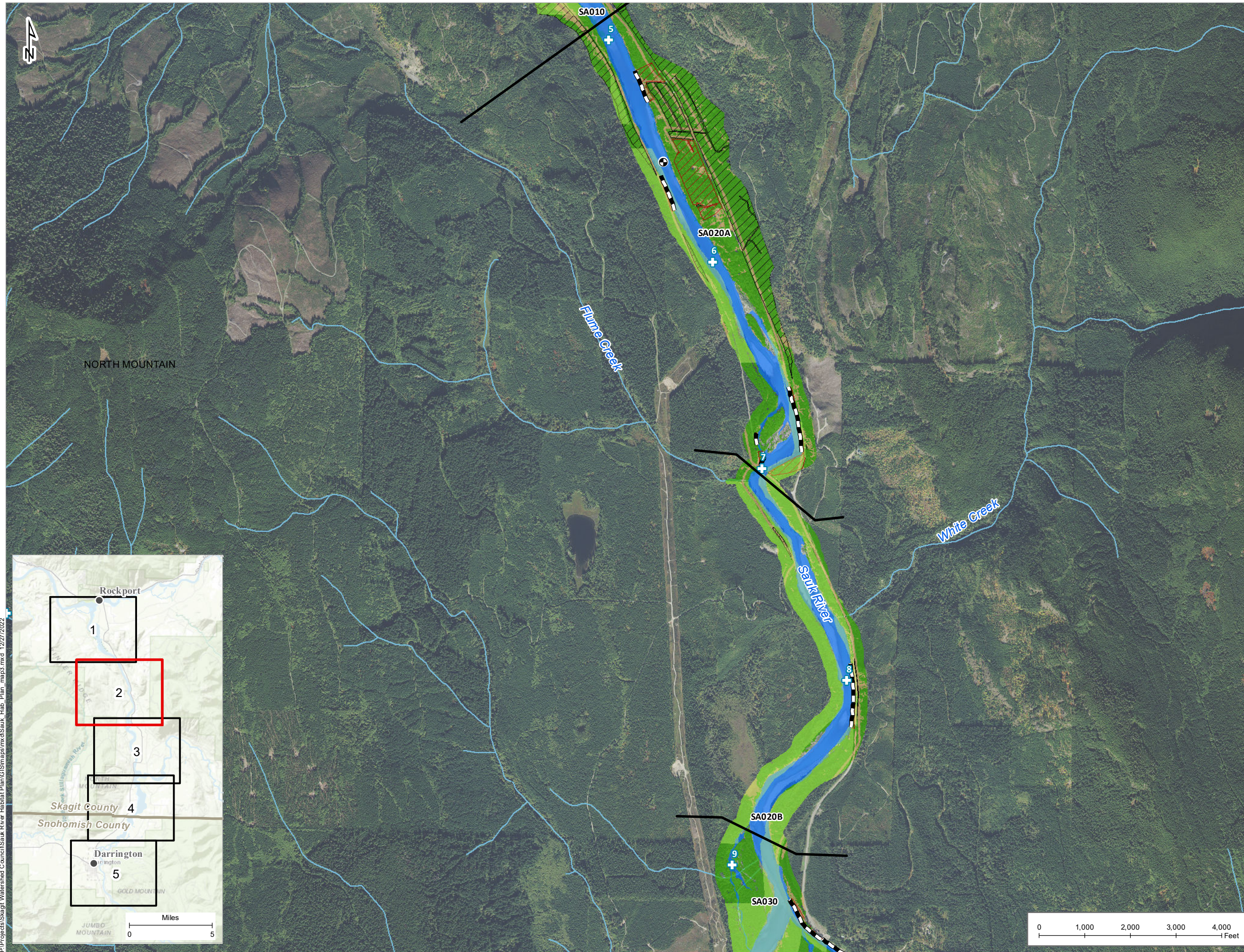


P:\Projects\Skagit Watershed Council\Sauk River Habitat Plan\GIS\maps\map3.mxd\Sauk_Hab_Plan_map3.mxd 12/27/2022



SAUK RIVER HABITAT PROTECTION AND RESTORATION PLAN

Map 3 - Page 2. Priority Areas for
Protection of High Quality Habitats



- Stream Gage (USGS)
- Tribal Reservation and Trust Lands
- City Limits

- Reach Breaks
- River Miles (USGS)
- Hydromodifications (USIT)
- Protected Land
- Forested Areas
- Unforested Areas
- River Channels (2015)
- Isolated Habitat
- Shadowed Habitat

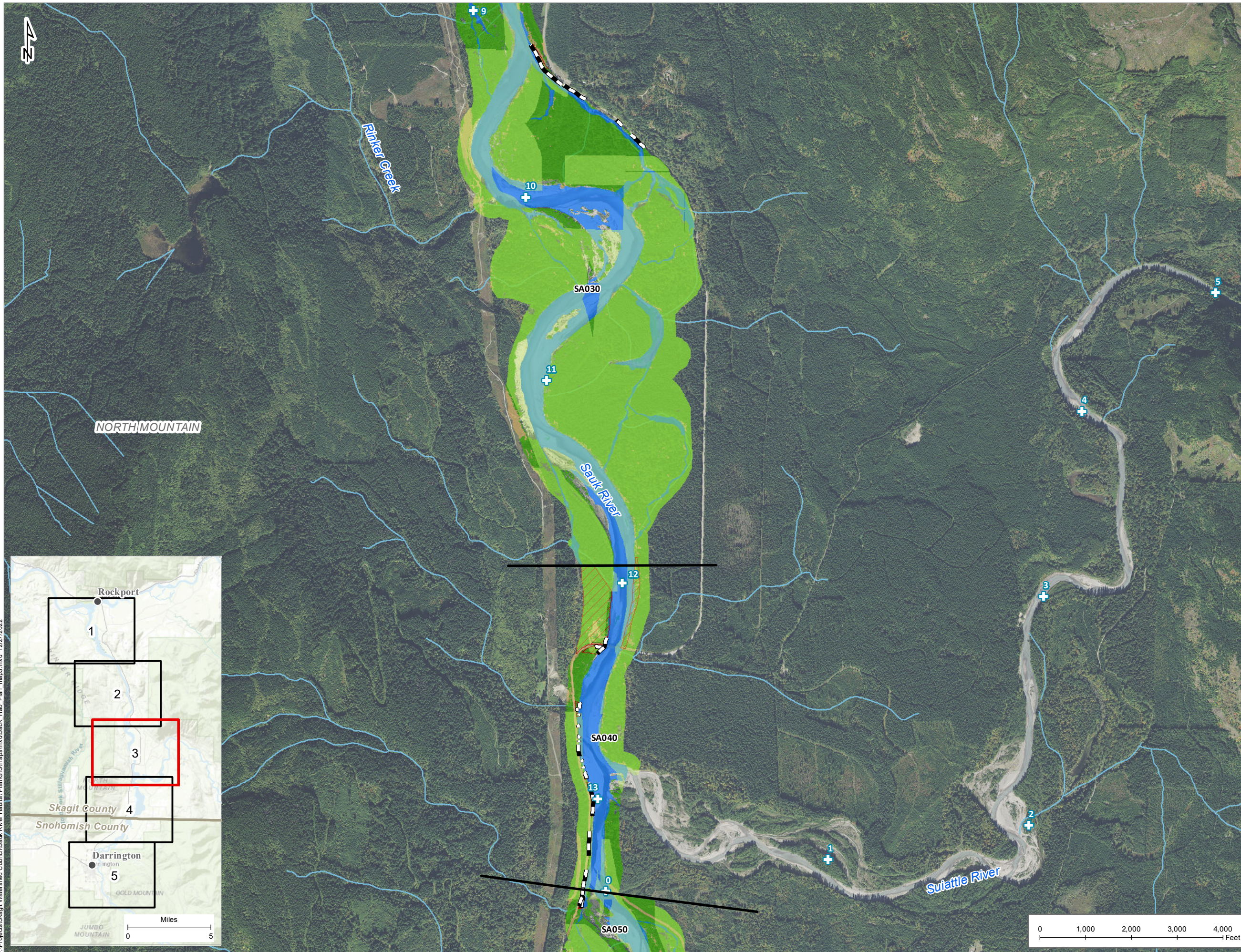
P:\Projects\Skagit Watershed Council\Sauk River Habitat Plan\GIS\maps\mxd\Sauk_Hab_Plan_map3.mxd 12/27/2022




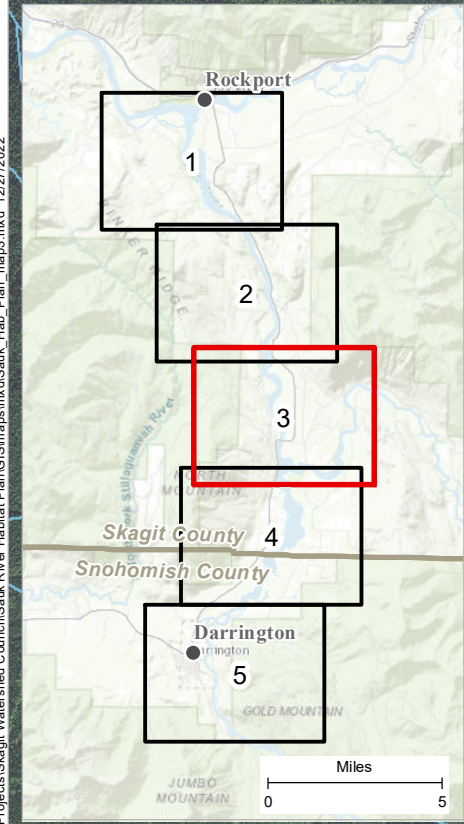


SAUK RIVER HABITAT PROTECTION AND RESTORATION PLAN

Map 3 - Page 3. Priority Areas for
Protection of High Quality Habitats



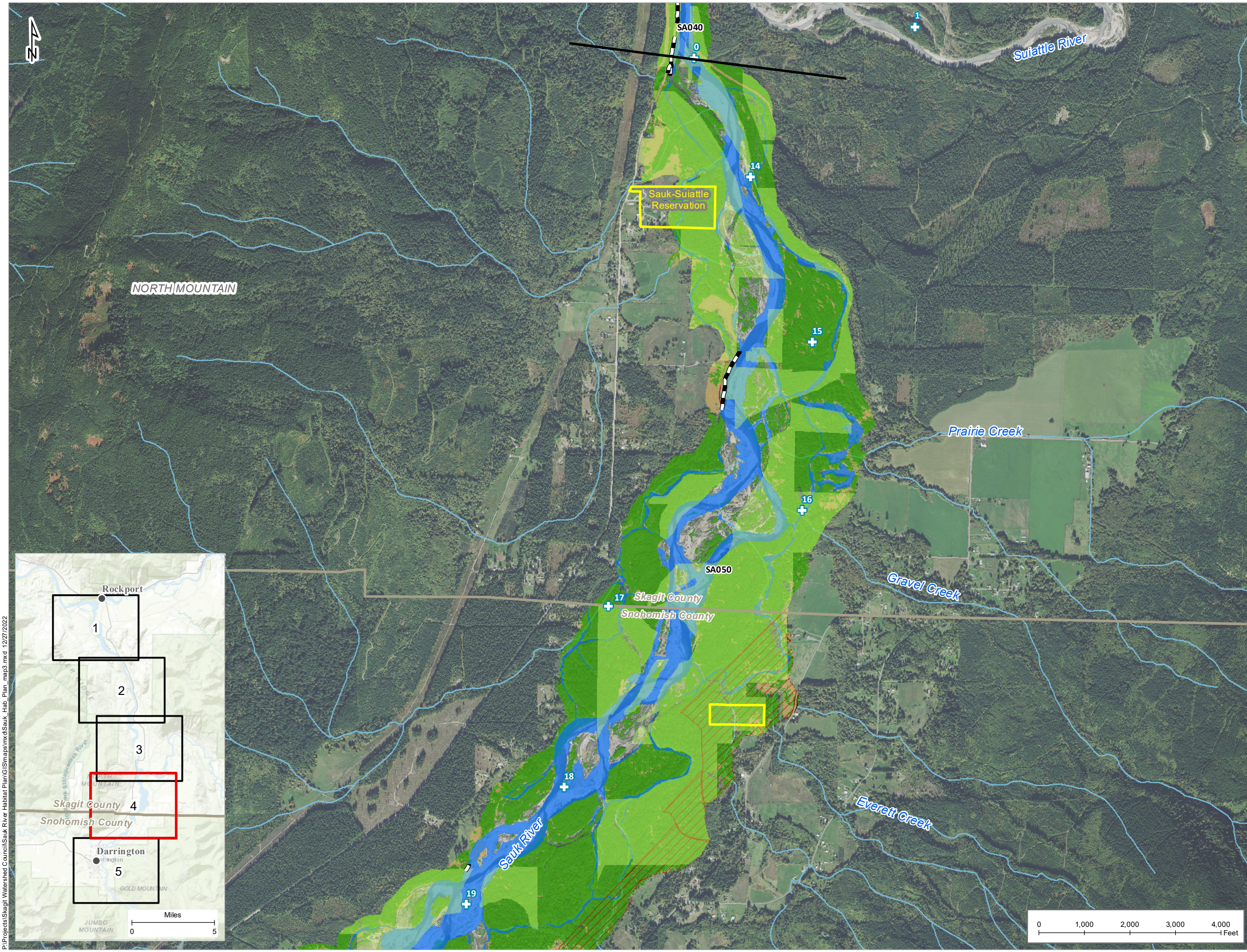
- Stream Gage (USGS)
- Tribal Reservation and Trust Lands
- City Limits
- Reach Breaks
- River Miles (USGS)
- Hydromodifications (USIT)
- Protected Land
- Forested Areas
- Unforested Areas
- River Channels (2015)
- Isolated Habitat
- Shadowed Habitat



P:\Projects\Skagit Watershed Council\Sauk River Habitat Plan\GIS\maps\map3.mxd\Sauk_Hab_Plan_map3.mxd 12/27/2022

SAUK RIVER HABITAT PROTECTION AND RESTORATION PLAN

Map 3 - Page 4. Priority Areas for
Protection of High Quality Habitats



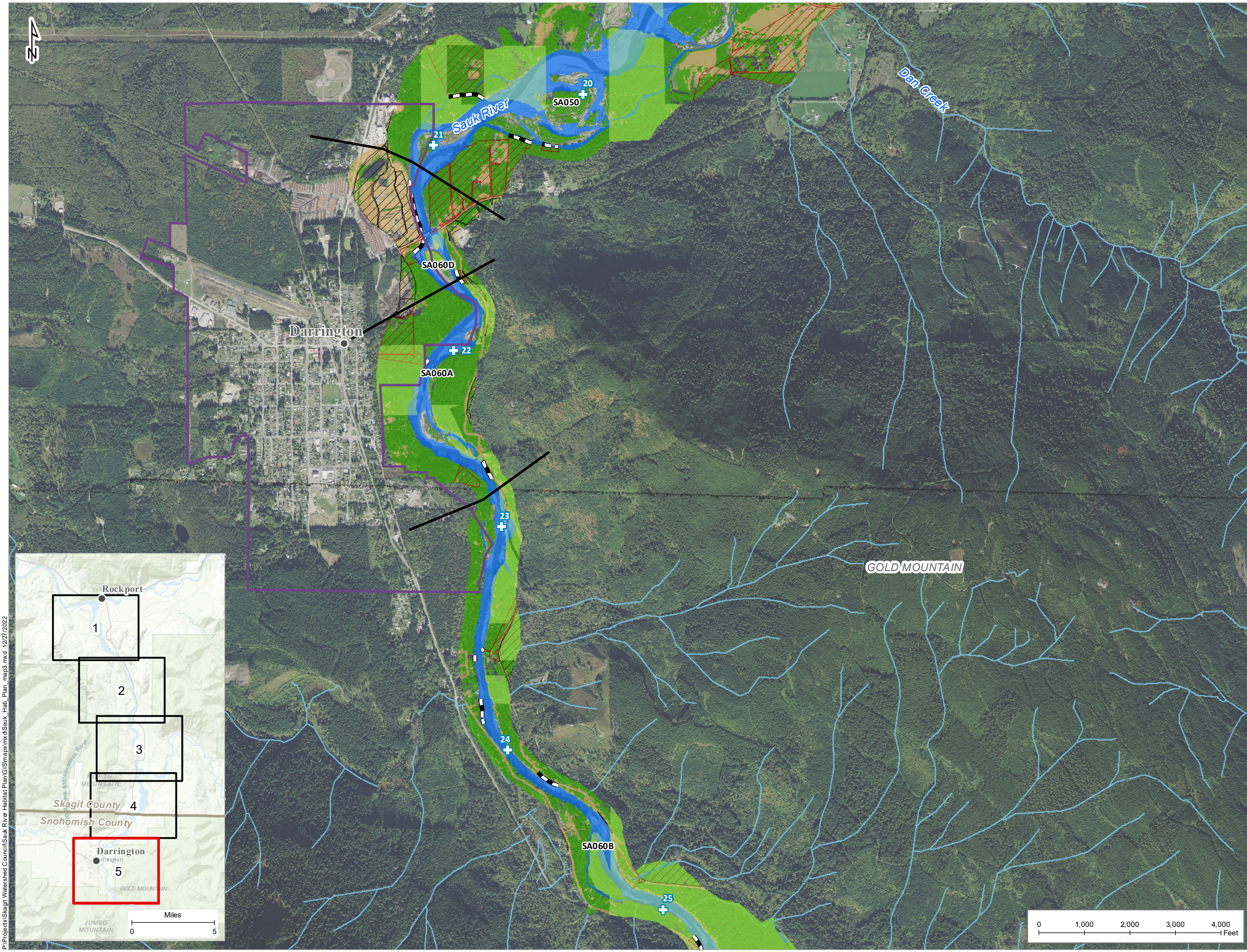
- Stream Gage (USGS)
- Tribal Reservation and Trust Lands
- City Limits
- Reach Breaks
- River Miles (USGS)
- Hydromodifications (USIT)
- Protected Land
- Forested Areas
- Unforested Areas
- River Channels (2015)
- Isolated Habitat
- Shadowed Habitat

P:\Projects\Skagit Watershed Council\Sauk River Habitat Plan\GIS\mxd\Sauk_Hab_Plan_mxd.mxd 12/27/2022


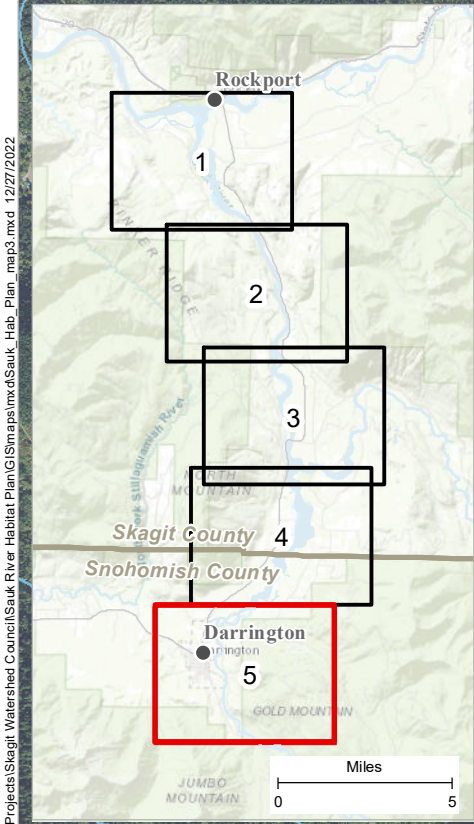


SAUK RIVER HABITAT PROTECTION AND RESTORATION PLAN

Map 3 - Page 5. Priority Areas for Protection of High Quality Habitats



- Stream Gage (USGS)
- Tribal Reservation and Trust Lands
- City Limits
- Reach Breaks
- River Miles (USGS)
- Hydromodifications (USIT)
- Protected Land
- Forested Areas
- Unforested Areas
- River Channels (2015)
- Isolated Habitat
- Shadowed Habitat



P:\Projects\Skagit Watershed Council\Sauk River Habitat Plan\GIS\maps\map3.mxd\Sauk_Hab_Plan_map3.mxd 12/27/2022