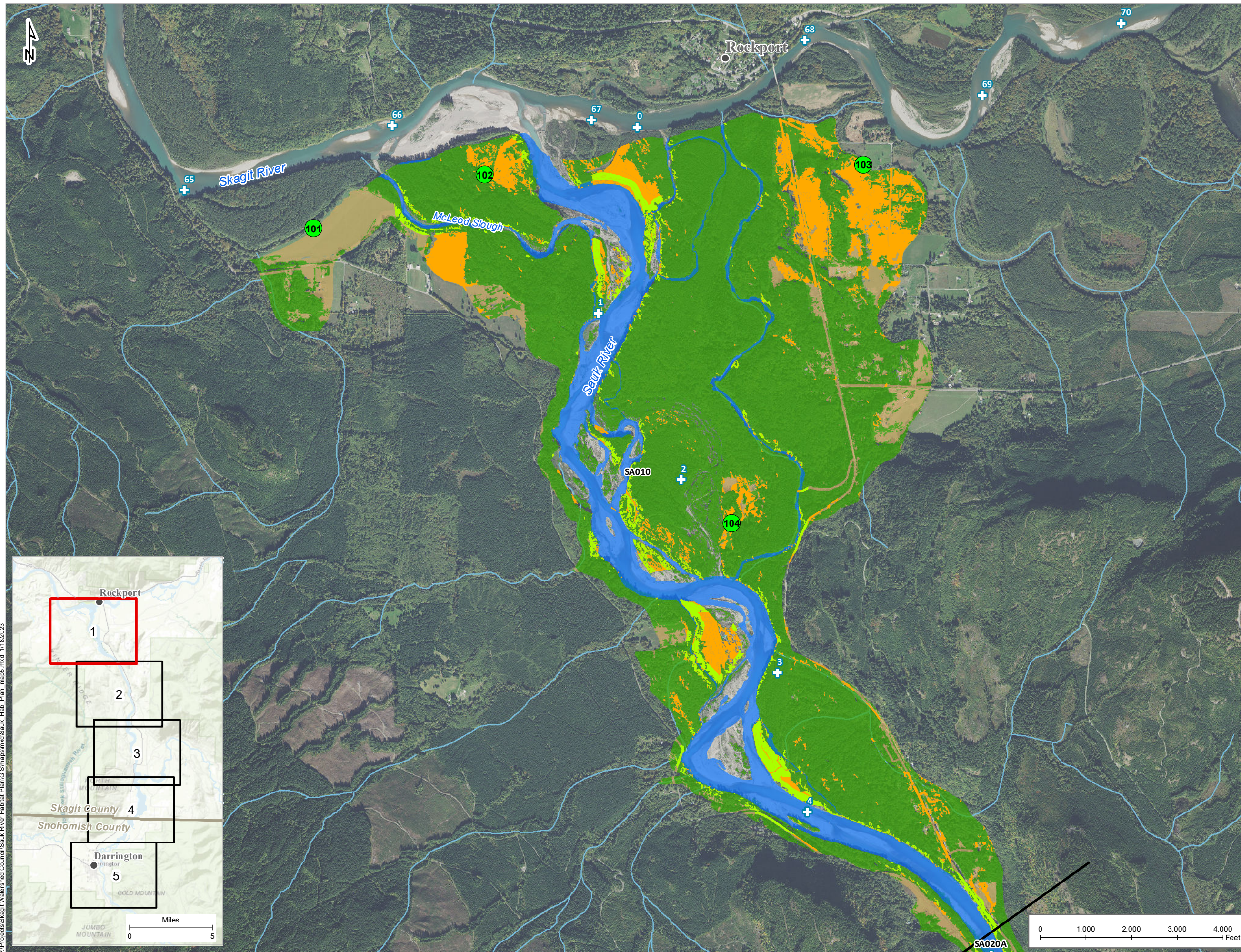


SAUK RIVER HABITAT PROTECTION AND RESTORATION PLAN

Map 4 - Page 1. Priority Areas for
Riparian Restoration



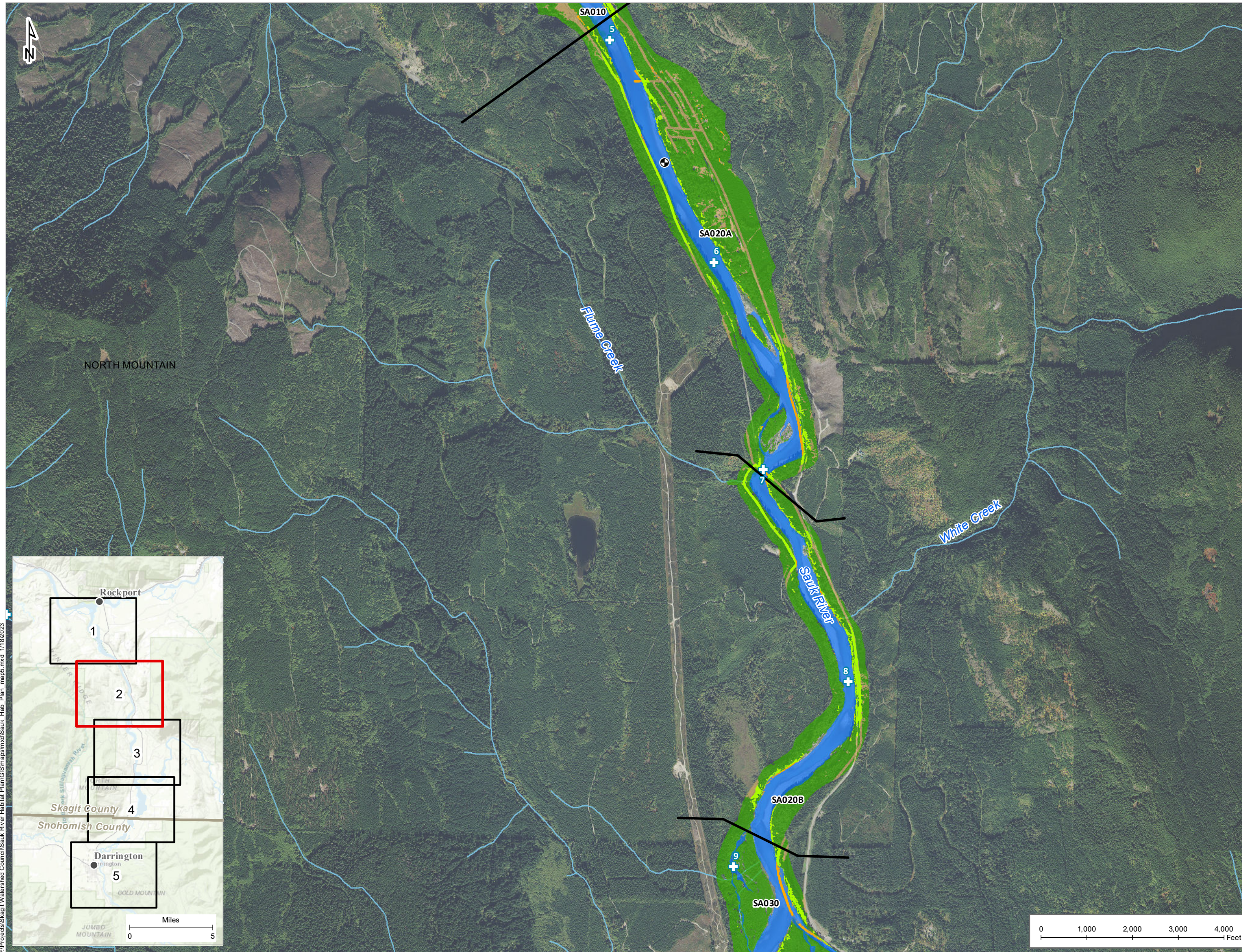
- Stream Gage (USGS)
- Tribal Reservation and Trust Lands
- City Limits
- Reach Breaks
- River Miles (USGS)
- Unforested Areas Within 150' of Existing Habitat
- Unforested Areas Inundated at 10 yr Flow
- Forested Areas
- Unforested Areas
- Existing Habitat
- Riparian Planting Projects

P:\Projects\Skagit Watershed Council\Skagit River Habitat Plan\GIS\Map\Map4\Sauk_Hab_Plan_mps6.mxd 1/18/2023



SAUK RIVER HABITAT PROTECTION AND RESTORATION PLAN

Map 4 - Page 2. Priority Areas for
Riparian Restoration



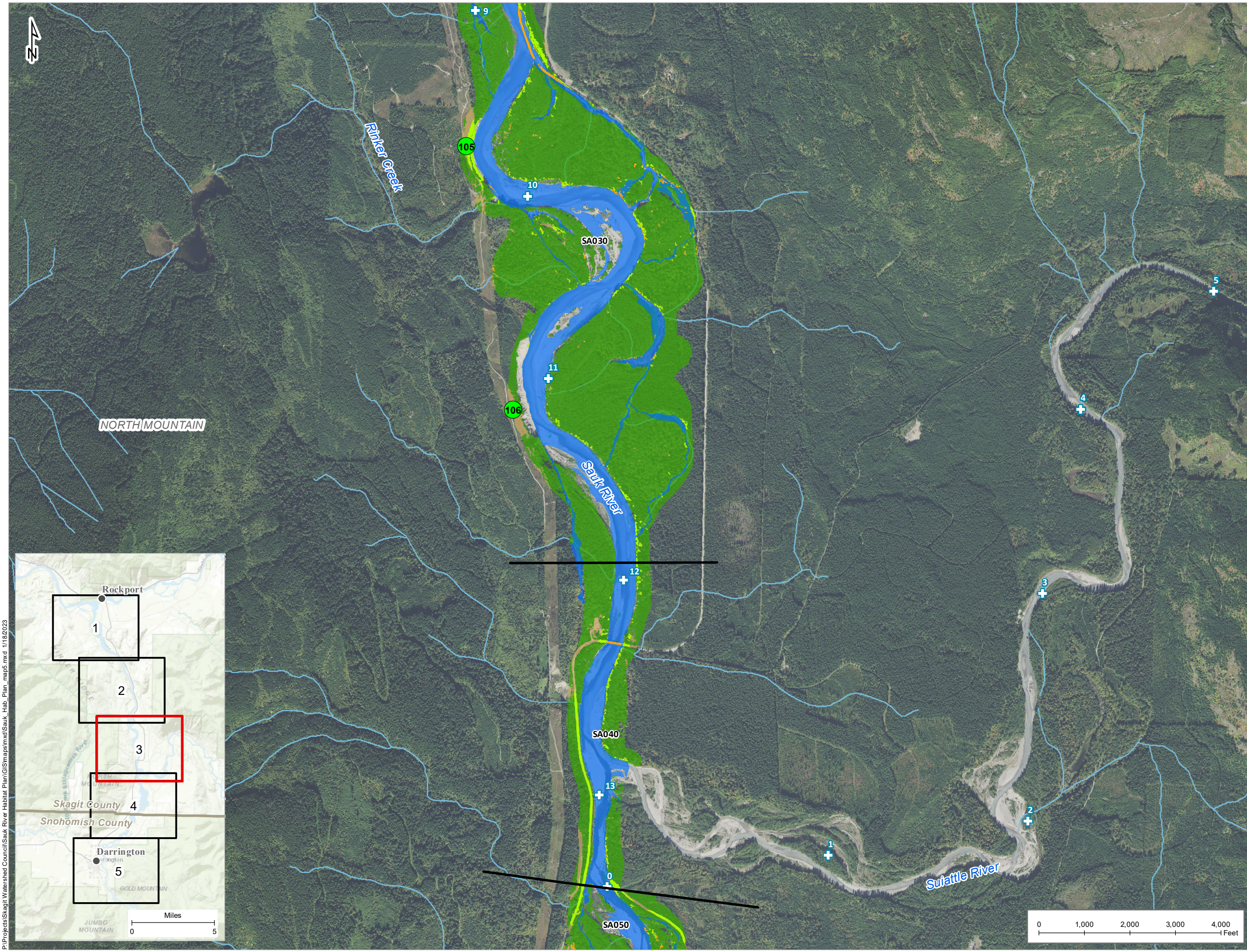
- Stream Gage (USGS)
- Tribal Reservation and Trust Lands
- City Limits
- Reach Breaks
- River Miles (USGS)
- Unforested Areas Within 150' of Existing Habitat
- Unforested Areas Inundated at 10 yr Flow
- Forested Areas
- Unforested Areas
- Existing Habitat
- Riparian Planting Projects

P:\Projects\Skagit Watershed Council\Sauk River Habitat Plan\GIS\maps\mxd\Sauk_Hab_Plan_mxd.mxd 1/18/2023



SAUK RIVER HABITAT PROTECTION AND RESTORATION PLAN


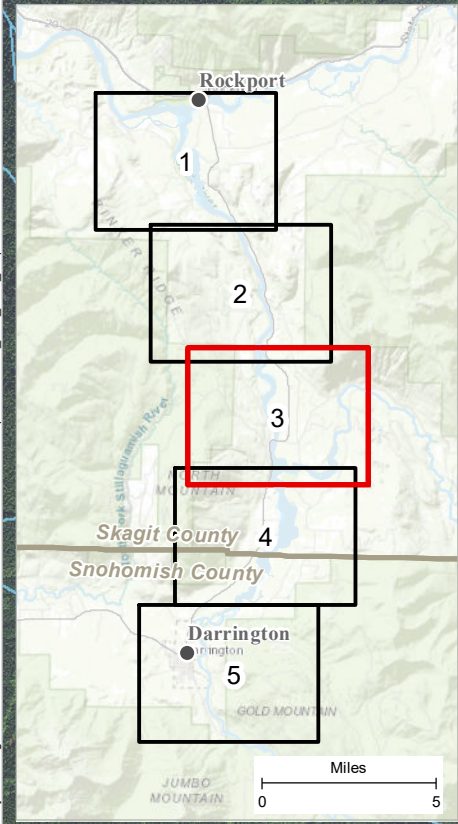
Map 4 - Page 3. Priority Areas for
Riparian Restoration



- Stream Gage (USGS)
- Tribal Reservation and Trust Lands
- City Limits

- Reach Breaks
- River Miles (USGS)
- Unforested Areas Within 150' of Existing Habitat
- Unforested Areas Inundated at 10 yr Flow
- Forested Areas
- Unforested Areas
- Existing Habitat
- Riparian Planting Projects

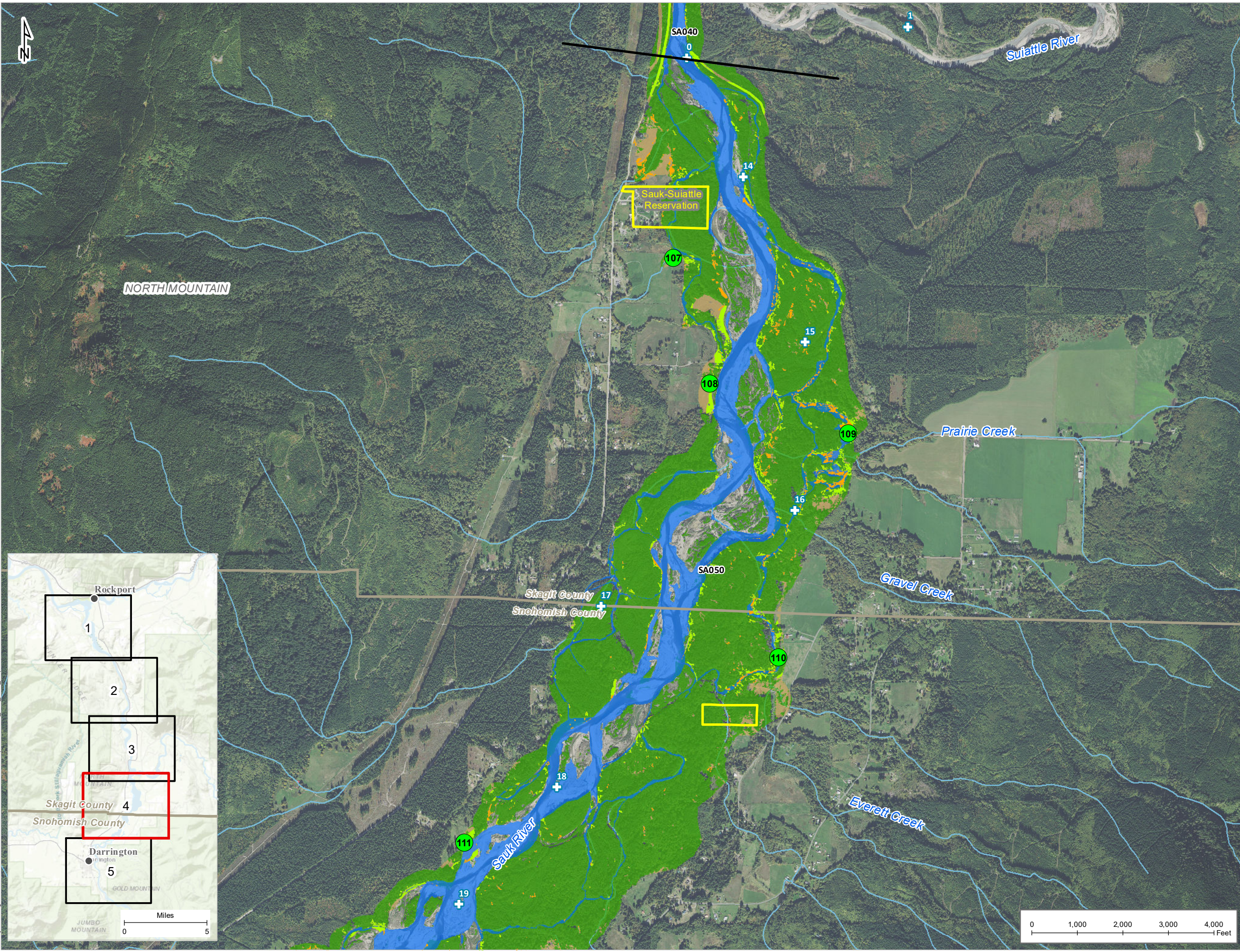
P:\Projects\Skagit Watershed Council\Skagit River Habitat Plan\GIS\maps\map4\Sauk_Hab_Plan_msp6.mxd 1/18/2023




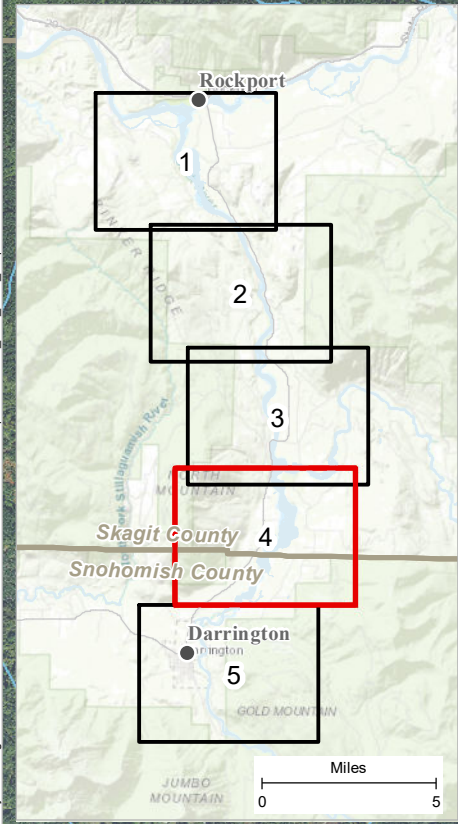


SAUK RIVER HABITAT PROTECTION AND RESTORATION PLAN

Map 4 - Page 4. Priority Areas for
Riparian Restoration



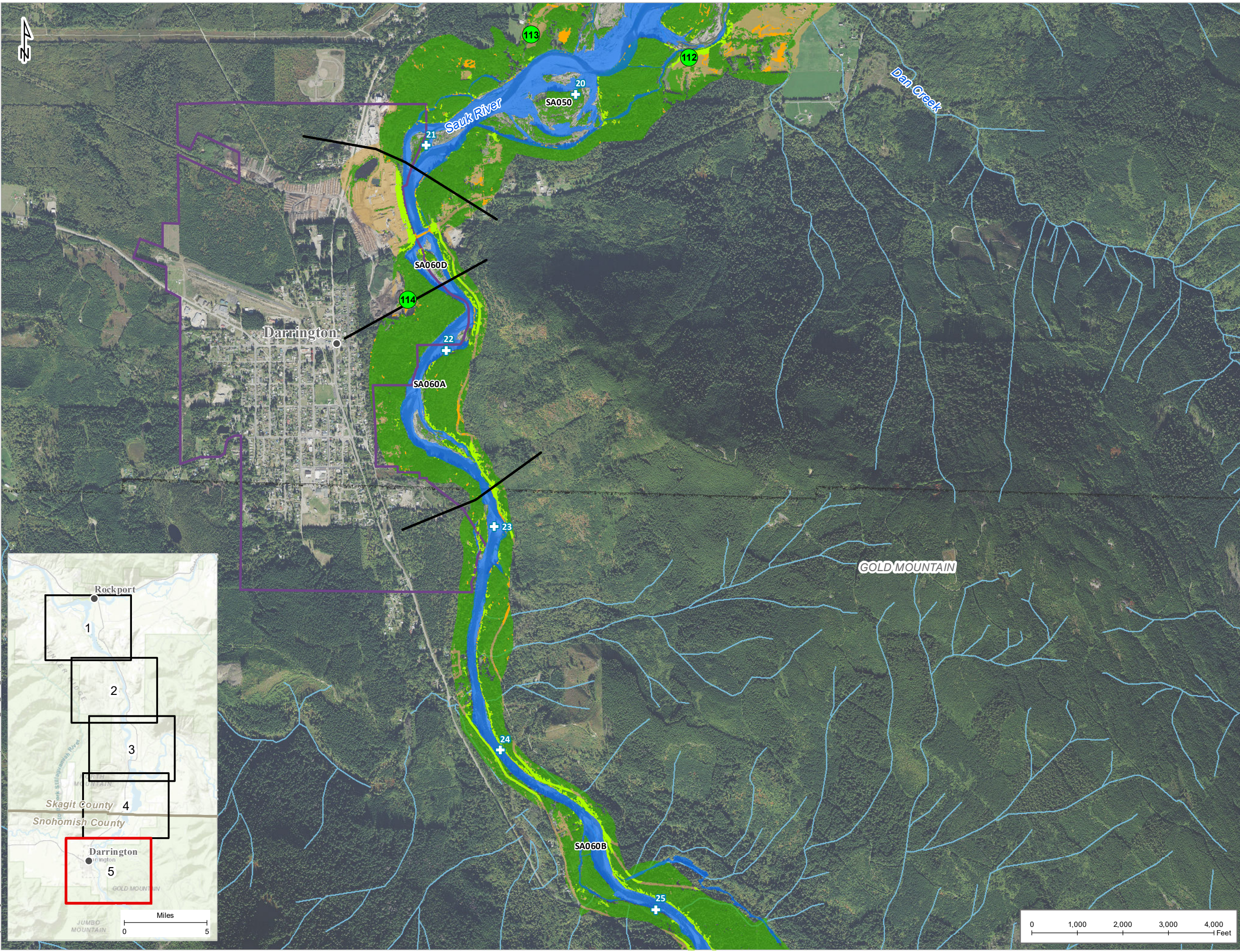
- Stream Gauge (USGS)
- Tribal Reservation and Trust Lands
- City Limits
- Reach Breaks
- River Miles (USGS)
- Unforested Areas Within 150' of Existing Habitat
- Unforested Areas Inundated at 10 yr Flow
- Forested Areas
- Unforested Areas
- Existing Habitat
- Riparian Planting Projects




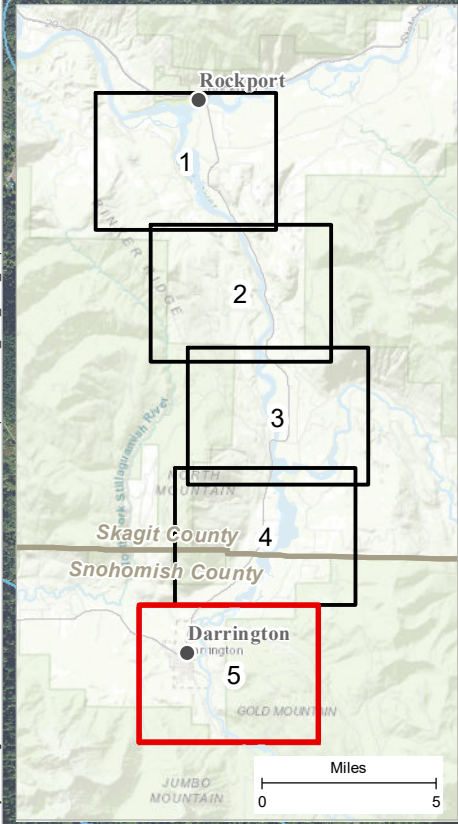
P:\Projects\Skagit Watershed Council\Skagit River Habitat Plan\GIS\maps\map4\Sauk_Hab_Plan_map4.mxd 1/18/2023

SAUK RIVER HABITAT PROTECTION AND RESTORATION PLAN

Map 4 - Page 5. Priority Areas for
Riparian Restoration



- Stream Gage (USGS)
- Tribal Reservation and Trust Lands
- City Limits
- Reach Breaks
- River Miles (USGS)
- Unforested Areas Within 150' of Existing Habitat
- Unforested Areas Inundated at 10 yr Flow
- Forested Areas
- Unforested Areas
- Existing Habitat
- Riparian Planting Projects



P:\Projects\Skagit Watershed Council\Skagit River Habitat Plan\GIS\maps\mxd\Sauk_Hab_Plan_mxd.mxd 1/18/2023